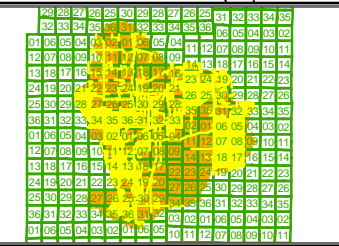





JONES EDMUNDS
 730 Waldo Road
 Gainesville, FL 32641




Legend

-  Roads
-  Watershed Boundary
-  State Counties

Notes:

The project area for this study is the Rainbow River watershed. Rainbow River has an area of approximately 77 sq miles. The majority of the watershed is located in the southwestern part of Marion County and a small portion in Levy County.



0 26,500 53,000 106,000 Feet

0 4.5 9 Miles

1:385,630

Figure 1: Location Map

Project: L338

Watershed: Rainbow River

Withlacoochee River Basin Board

Filename: Map1_LocationMap.mxd

Map Date: March 8, 2007

Map Prepared By: Jones Edmunds & Associates

Date of Photography: February 2006 Ortho mosaic tiles with 1-foot resolution produced by Woolpert for SWFWMD.